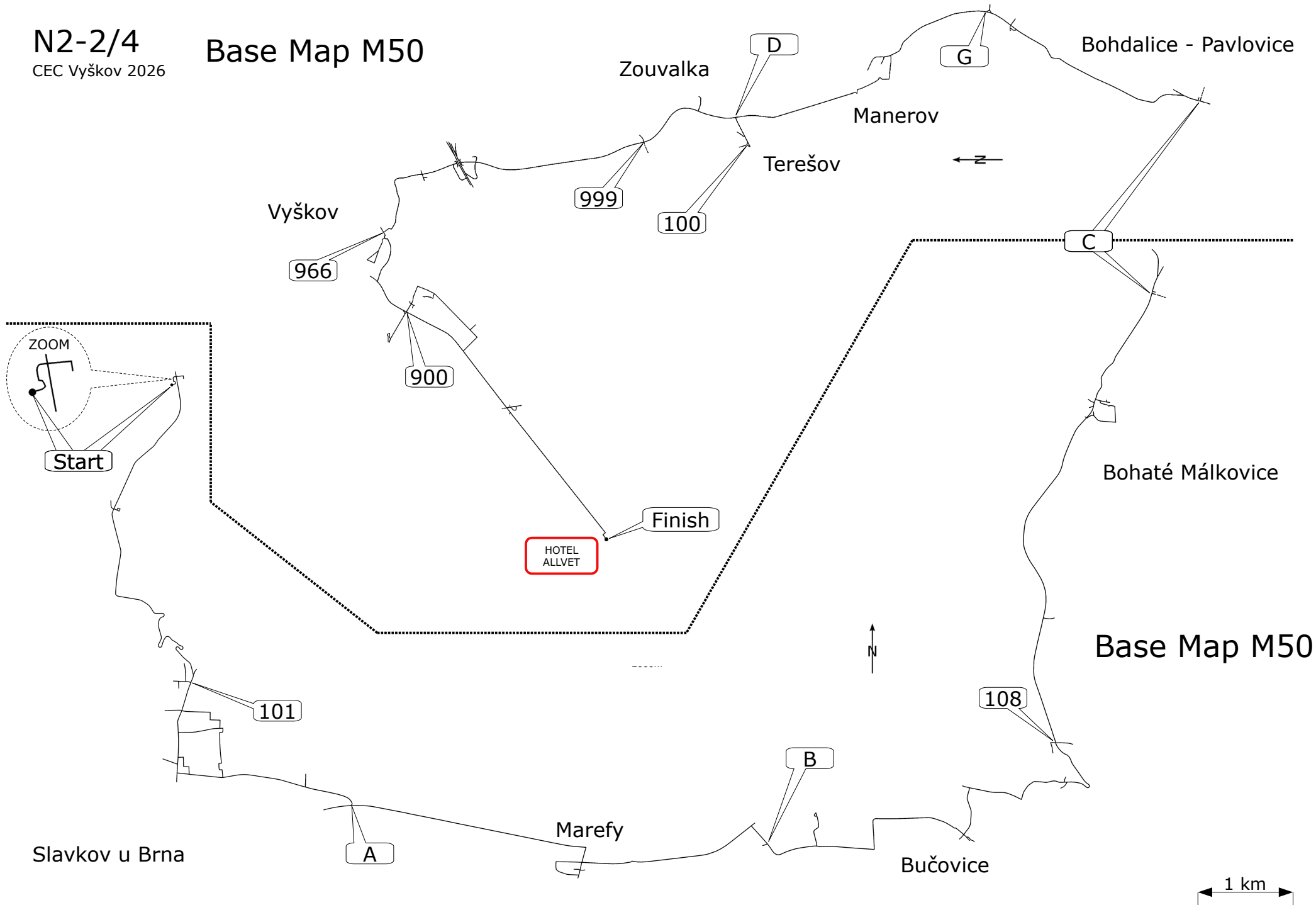


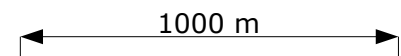
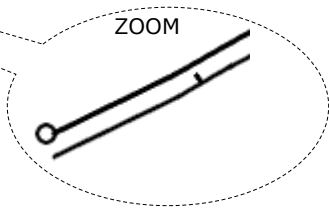
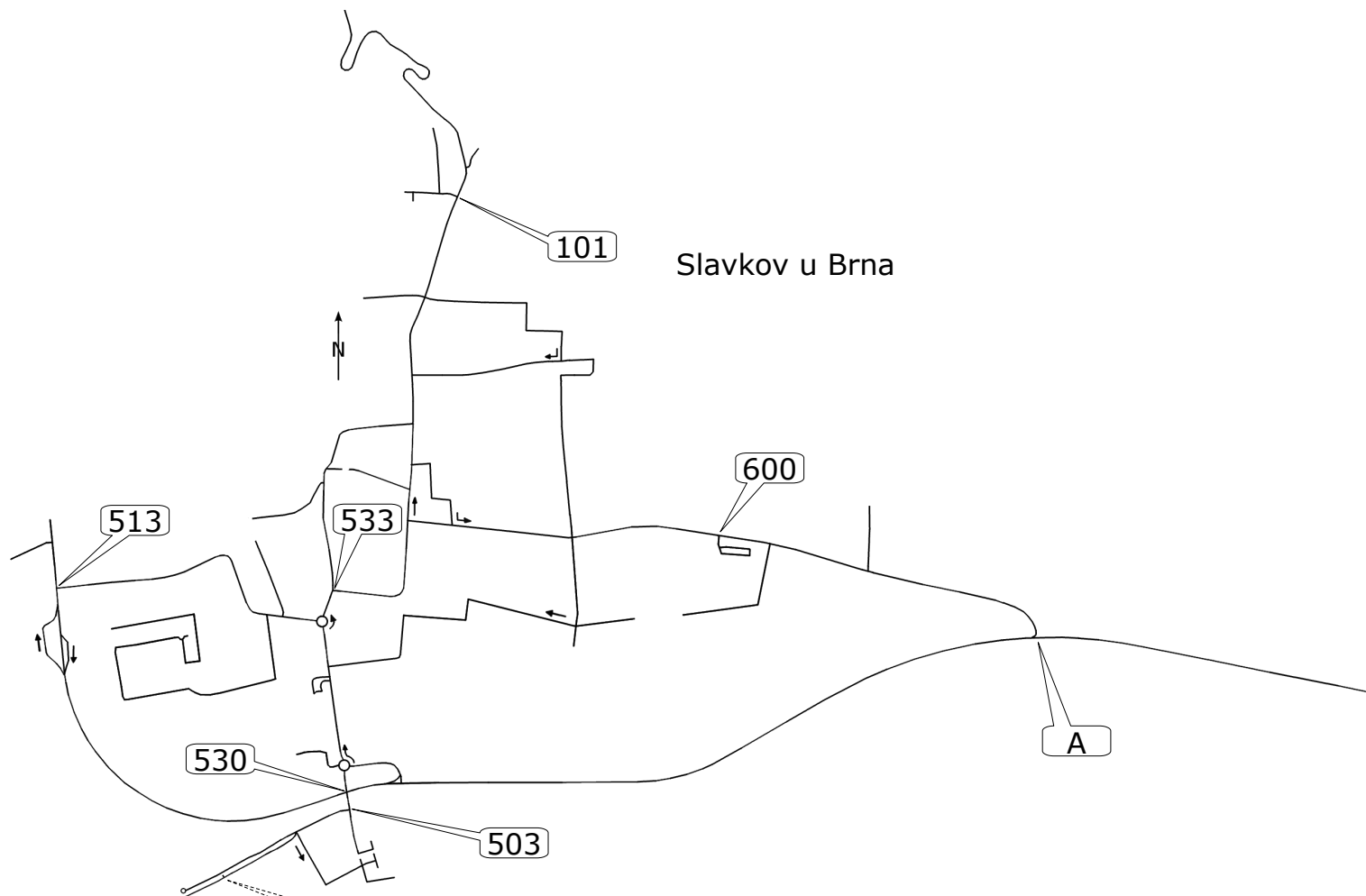
N2-2/4
CEC Vyškov 2026

Base Map M50



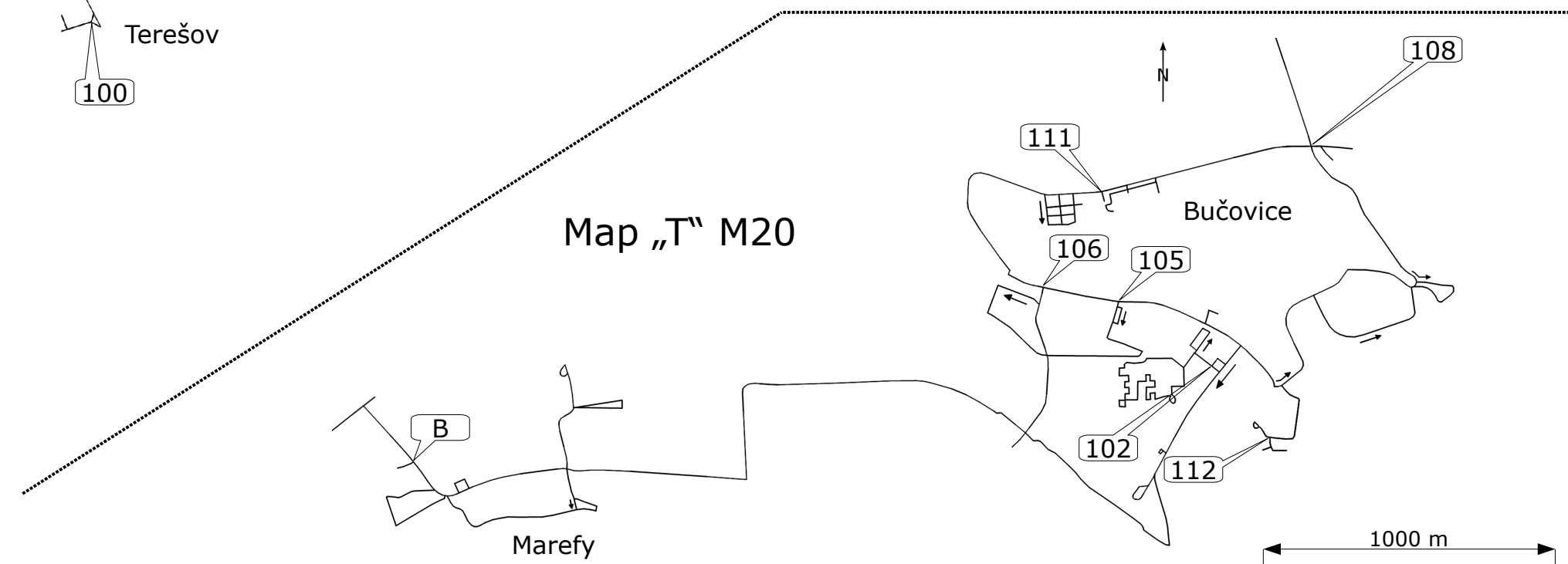
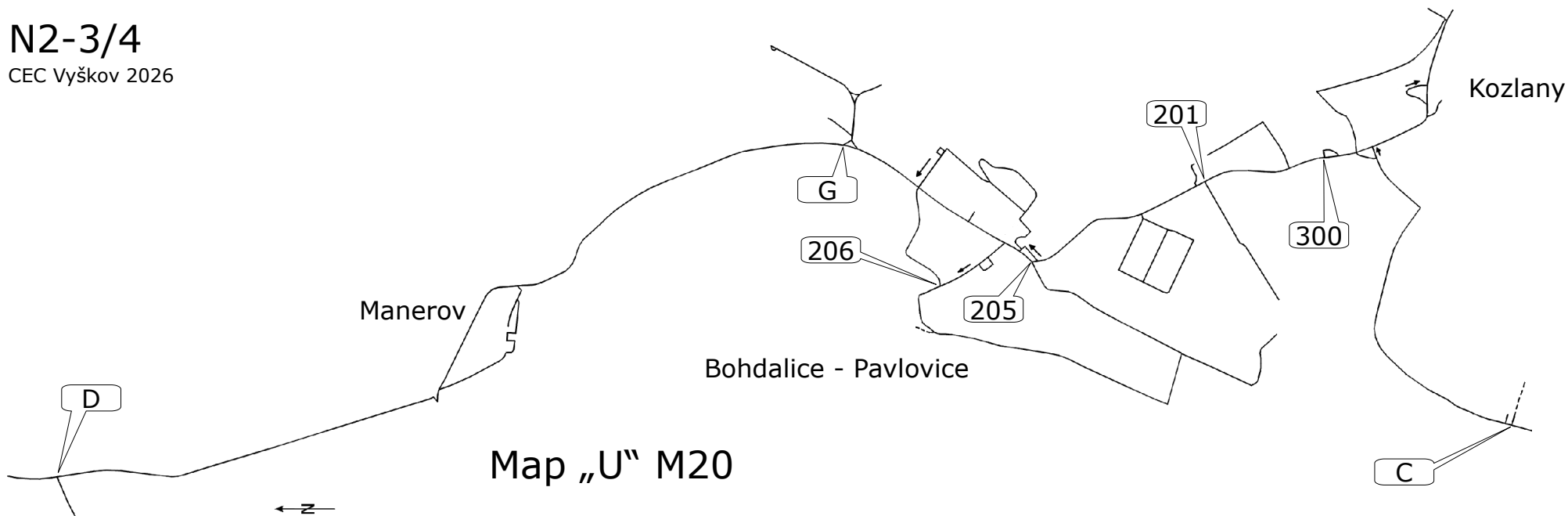
N2-4/4
CEC Vyškov 2026

Map „S“ M20



N2-3/4

CEC Vyškov 2026



STAGE: N2

2st and 3rd round of The Central European Cup 2026 CEC Vyškov, Czech Republic 15. - 17.5. 2026



Length: 61 Km

Time: 120 min.

Start: 49.1906683N, 16.8791458E
Finish: 49.2557867N, 16.9587283E



Detail M10: 966 Detail M10: 900 Detail M10: 205 Detail M10: G

Constant:

=

=

≠

Condition 1:

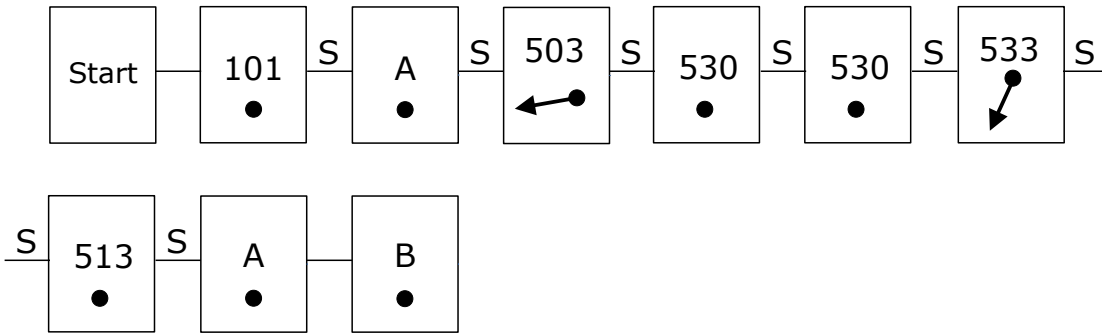
205

Condition 2:

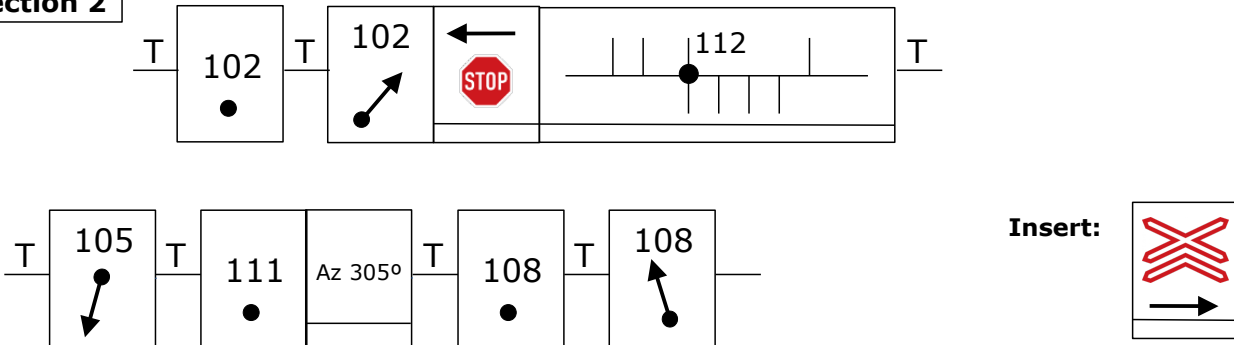
x00

X = 1,3,5,7

Section 1



Section 2



Section 3

